



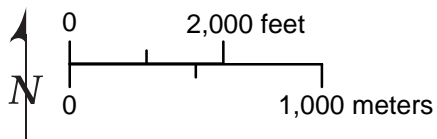


Explanation	
	Creek
	Underground culvert or storm drain
	Engineered channel
	Artificial body of water

Map prepared by Fugro Consultants, Inc., 2014 for the Alameda County Flood Control and Water Conservation District.



Peralta Creek Watershed